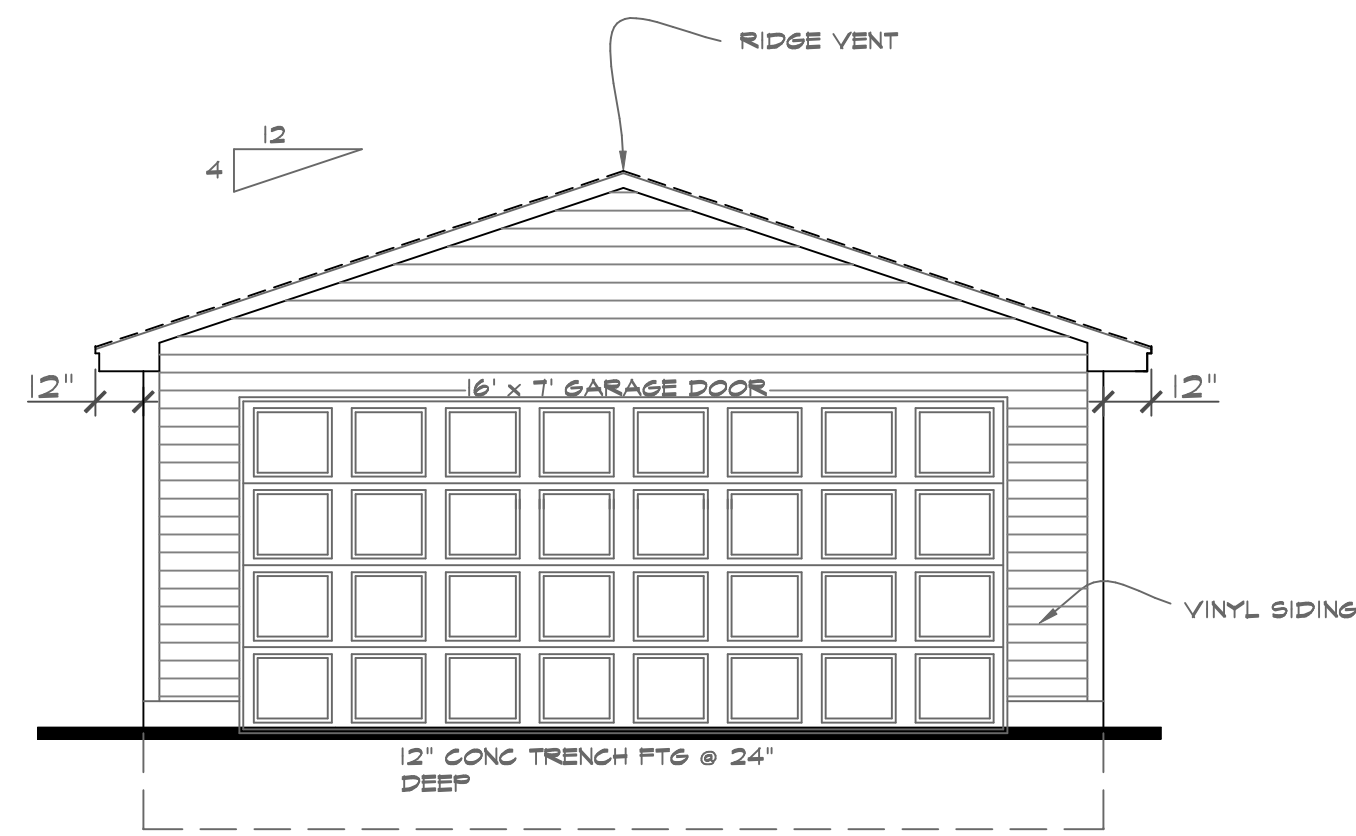


Certified to: MCGRATH RESTORATION

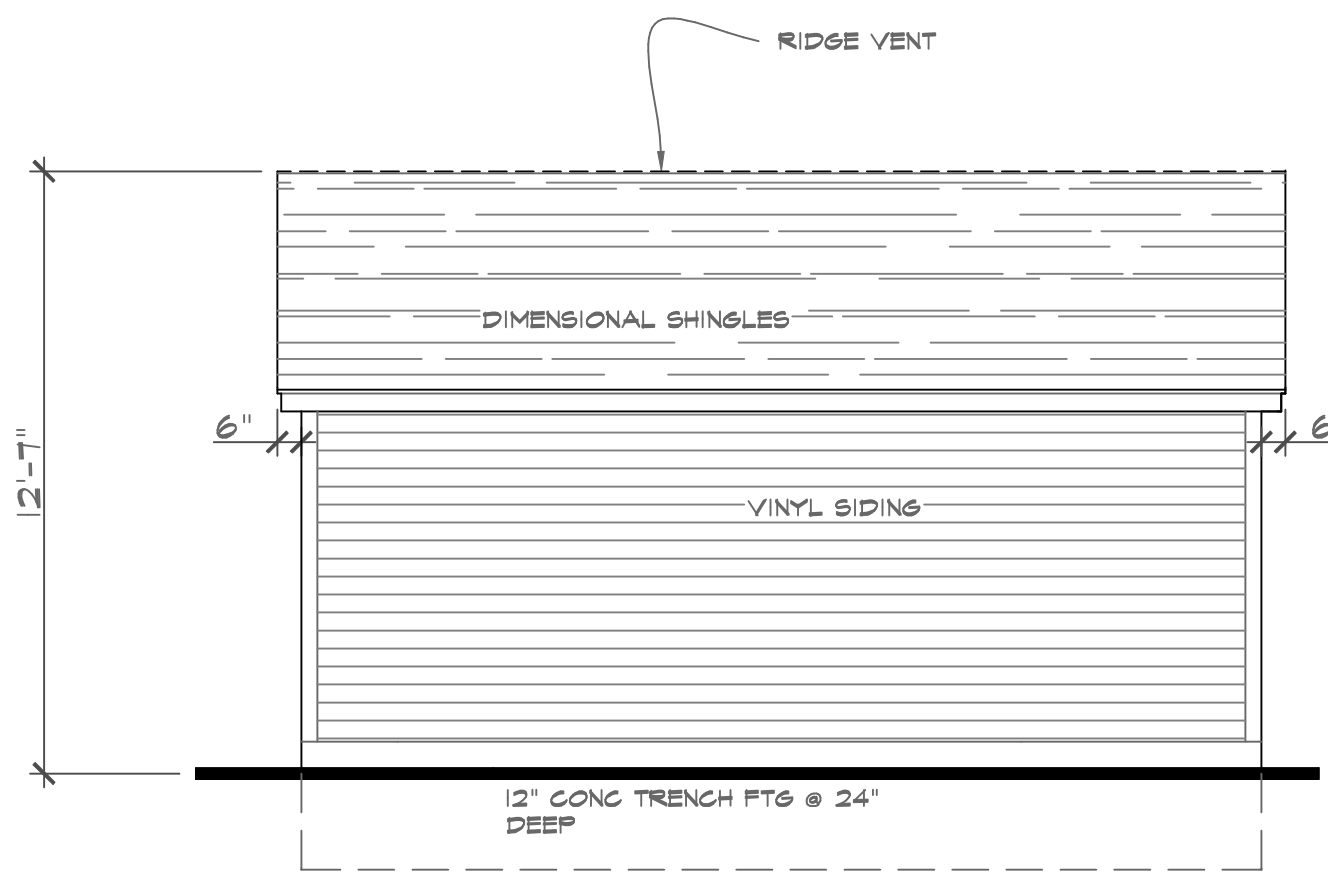
Property Description:  
 Lot 39: BOSTON BOULEVARD SUBD'N., of Lots 1-2-3-6-7-8-9-10-11-14-15-17-18-19-22-23-24-26-27-30-31, 1/4 Section 35, 10,000 Acre Tract, Township of Greenfield (now City of Detroit), Wayne County, Michigan, as recorded in Liber 29 of Plats, Page 23 of Wayne County Records.

REVIEWED UNDER:  
**2015 MICHIGAN RESIDENTIAL CODE**



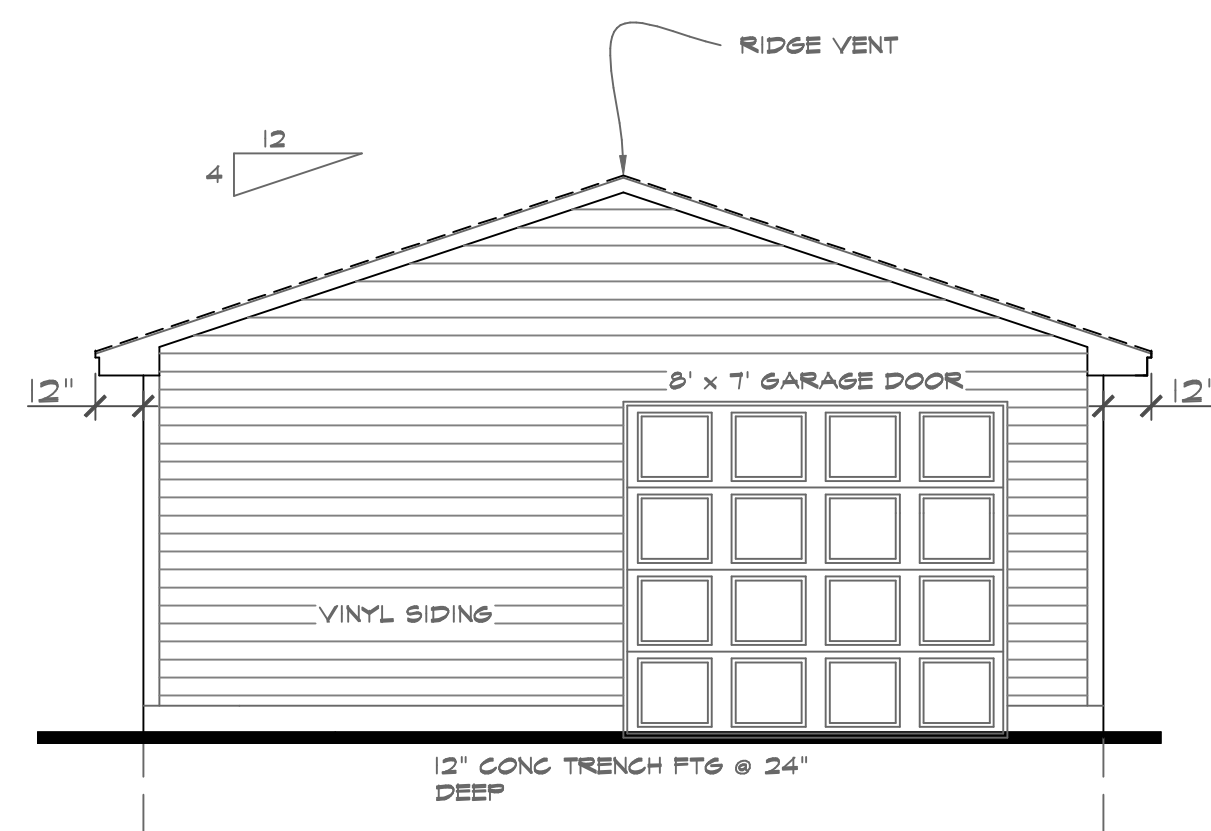
**NORTH ELEVATION**

SCALE: 1/4"=1'-0"



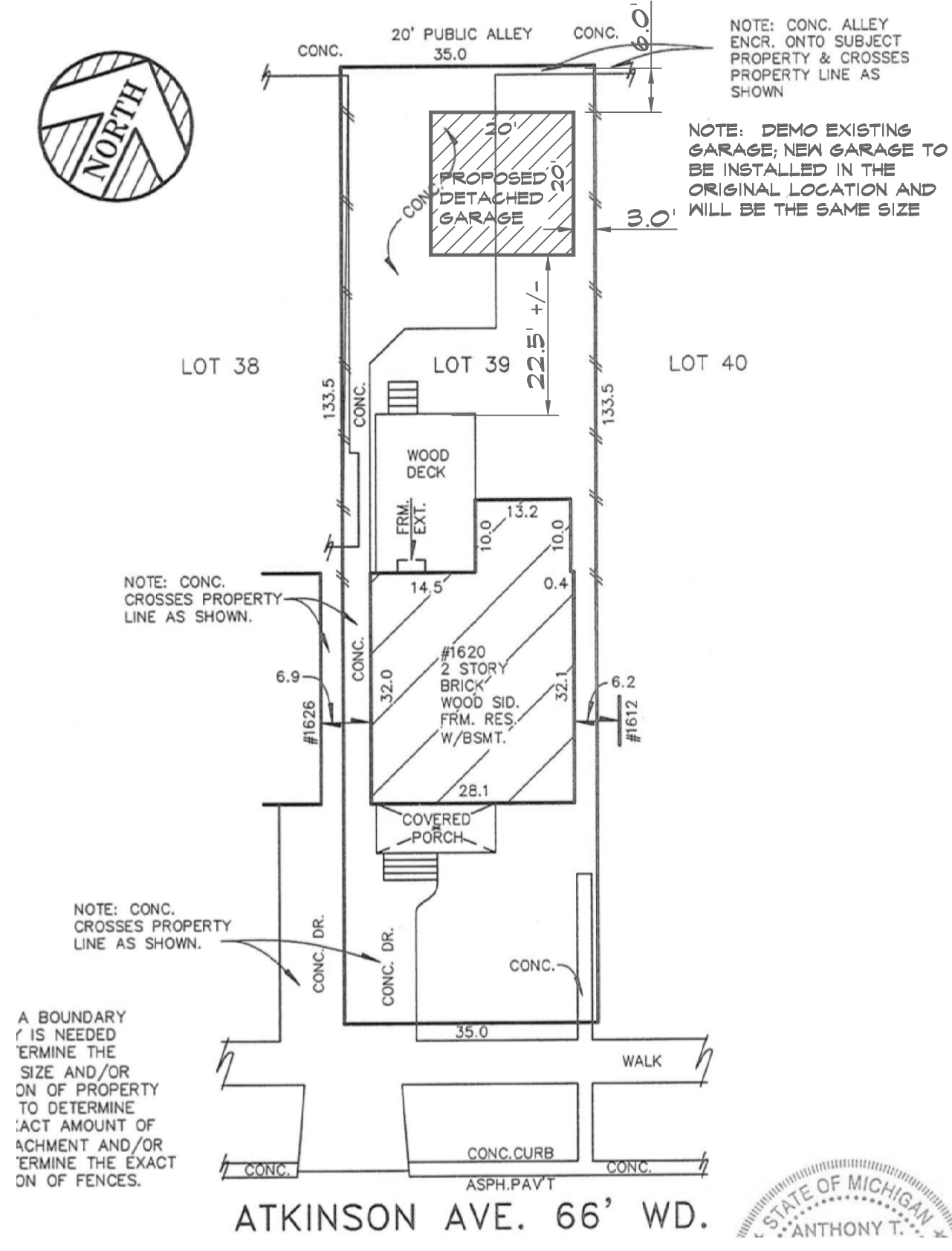
**WEST & EAST ELEVATION**

SCALE: 1/4"=1'-0"



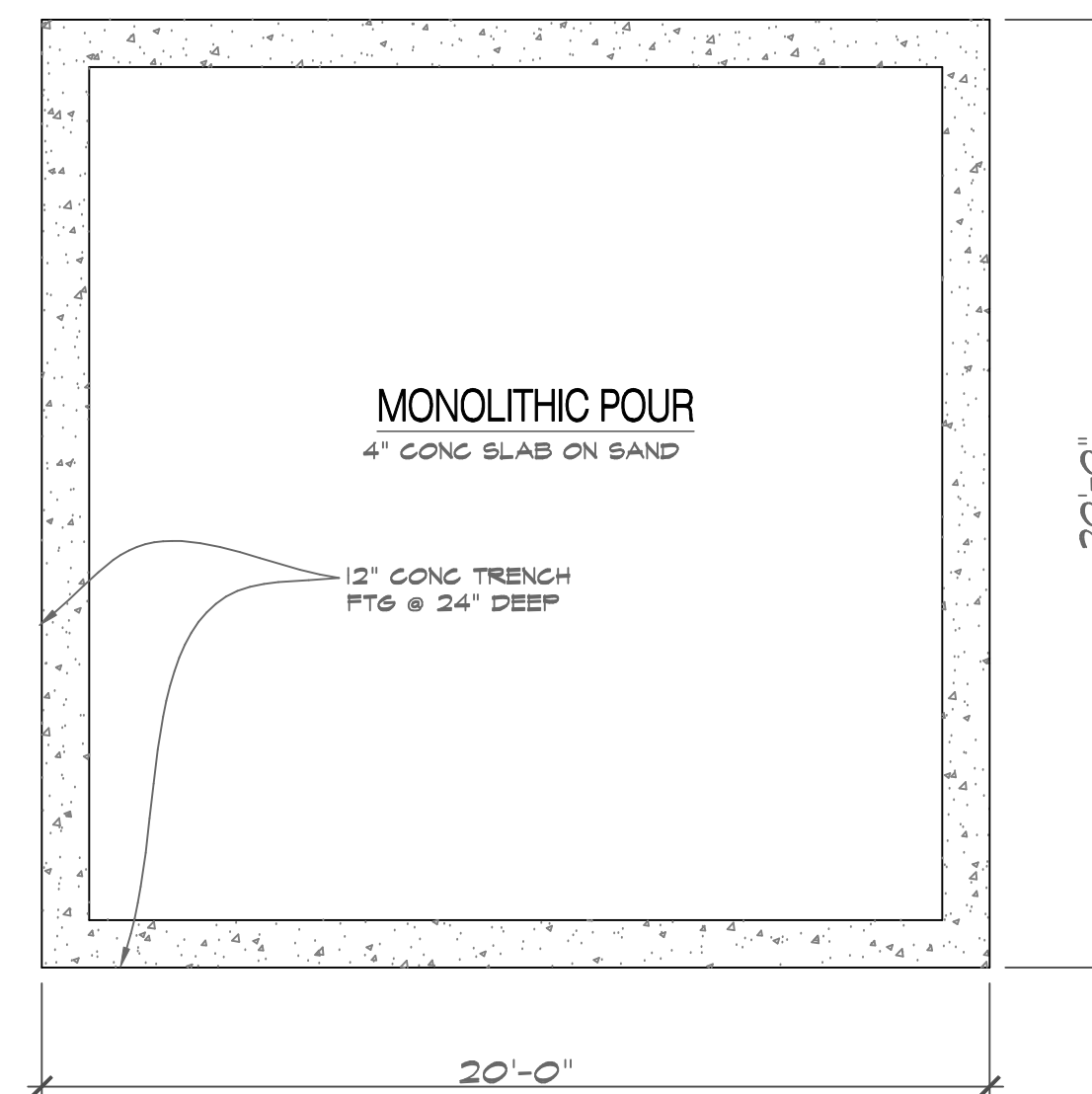
**SOUTH ELEVATION**

SCALE: 1/4"=1'-0"



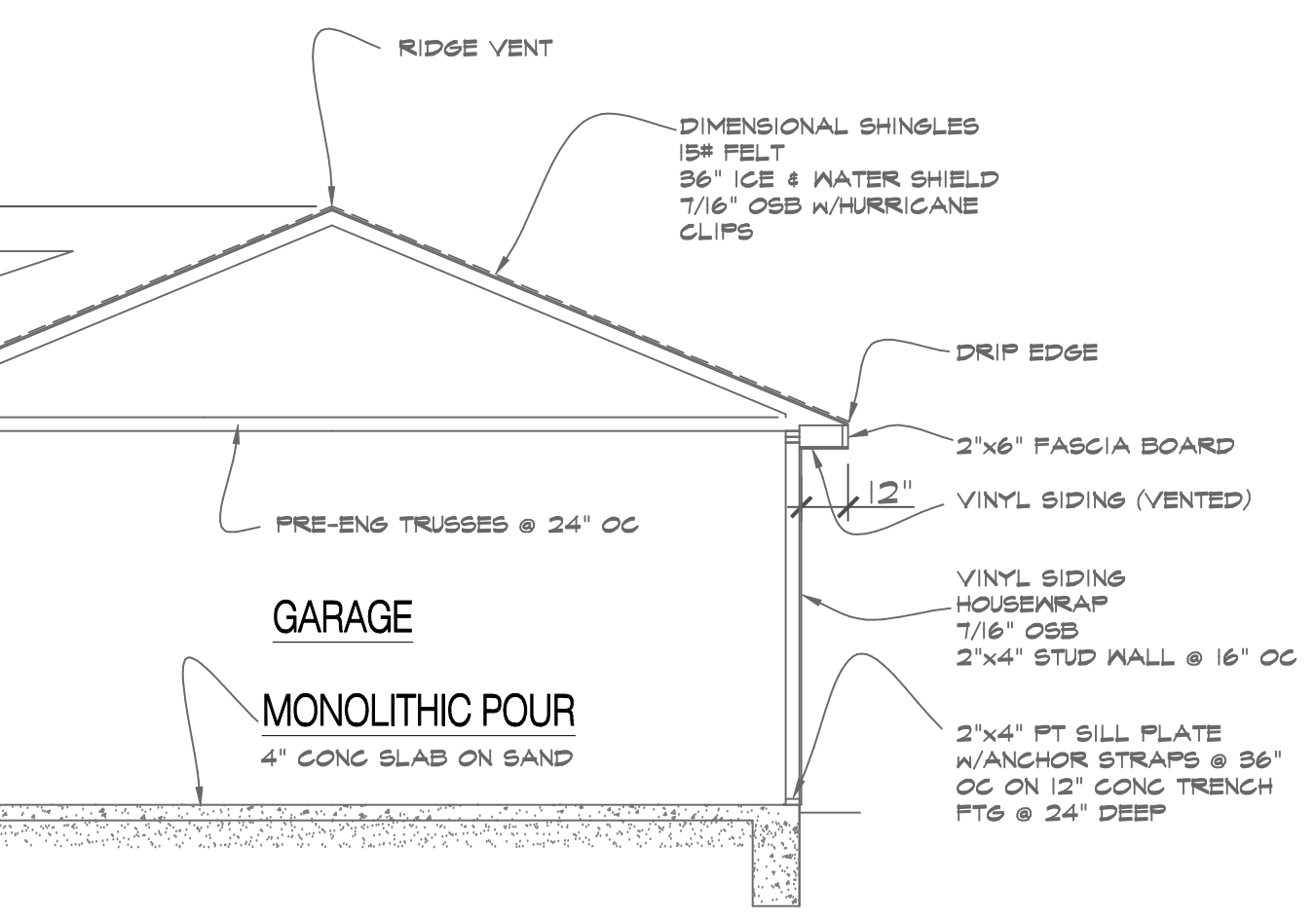
**PROPOSED SITE PLAN**

SCALE: 1"=20'-0"



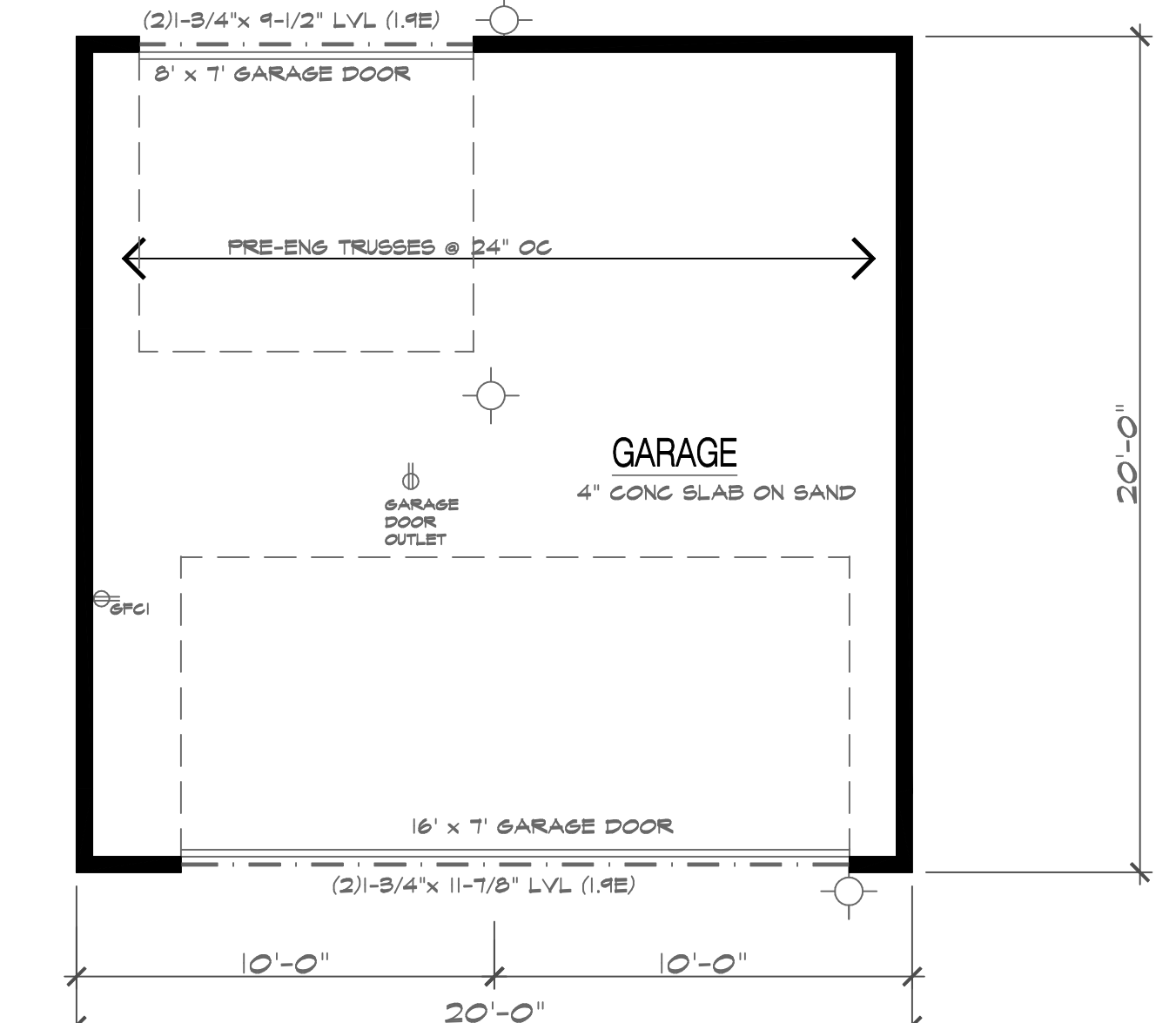
**FOUNDATION PLAN**

SCALE: 1/4"=1'-0"



**CROSS SECTION**

SCALE: 1/4"=1'-0"



**PROPOSED FLOOR PLAN**

SCALE: 1/4"=1'-0"

WALL LEGEND	
EXISTING WALL	=====
DEMOLITION WALL	-----
NEW WALL	=====
BRICK	=====
MASONRY BLOCK	XXXXXXXXXX

REVISIONS		
NO.	DATE	ADDENDUM/BULLETIN

**JACKSON RESIDENCE**  
 1620 ATKINSON AVENUE  
 DETROIT, MICHIGAN 48206

**ZACK M OSTROFF & ASSOCIATES**  
 RESIDENTIAL/COMMERCIAL DESIGNER/PLANNER  
 MEMBER AIA, IBID  
 web: www.zoarchitect.com  
 email: zack@zoarchitect.com  
 PH: 248.425.4190

THIS DRAWING AS AN INSTRUMENT OF SERVICE IS AND SHALL REMAIN THE PROPERTY OF THE DESIGNER AND SHALL NOT BE USED IN ANY WAY WITHOUT THE PERMISSION OF THE DESIGNER.  
 THE CONTRACTOR SHALL VERIFY ALL DIMENSIONS AND EXISTING CONDITIONS AT THE SITE BEFORE PROCEEDING WITH EACH PHASE OF HIS WORK.

SHEET TITLE  
**FLOOR PLANS  
 ELEVATIONS  
 SECTION/SITE PLAN  
 FOUNDATION PLAN**  
 SHEET SCALE  
**AS NOTED**  
 PROJECT NO.  
**22-073**  
 DATE  
**05.02.22**  
 SHEET NUMBER  
**A-1**