

Randolph Streetscape Project

The City of Detroit Department of Public Works is making improvements to Randolph between Gratiot and Jefferson. The streetscape will include lighting, sidewalk improvements, traffic calming, utility work, landscaping, signage, pavement markings and site furnishings. The total estimated design and construction costs of this project is \$7.6 million. DPW anticipates construction to begin in January 2025 and to be completed in Fall 2025. Please join us at 6:00 p.m. to talk with City staff and at 6:15 p.m. for a presentation

CITY OF DETROIT

Notice of Public Outreach

You are invited to give input on the following proposal.

PROPOSAL

Randolph Streetscape Project

OUTREACH DETAILS

Community Meeting
Tuesday, December 10, 2024
6:00 p.m. - 8:00 p.m.
The Checker Bar - 124 Cadillac Square, Detroit, MI 48226
Join City Staff for a meeting at 6:00 p.m. Presentation starts at 6:15 p.m.

ADMINISTRATIVE SUMMARY

The City of Detroit Department of Public Works is making improvements to Randolph between Gratiot and Jefferson. The streetscape will include lighting, sidewalk improvements, traffic calming, utility work, landscaping, signage, pavement markings and site furnishings. The total estimated design and construction costs of this project is \$7.6 million. DPW anticipates construction to begin in December 2024 and to be completed in Fall 2025.

Please join us at 6:00 p.m. to talk with City staff and at 6:15 p.m. for a presentation

ONLINE FEEDBACK

Send feedback to:
Jay Biernat, Project Manager, Department of Public Works
biernatj@detroitmi.gov



With advance notice of seven calendar days, the City of Detroit will provide interpreter services at public meetings, including language translation and reasonable ADA accommodations. Please contact the Civil Rights, Inclusion and Opportunity Department at (313) 224-4950, through the TTY number 711, or email crio@detroitmi.gov to schedule these services.

Randolph Streetscape

December 10, 2024 – 6:00 pm

City of Detroit Department of Public Works

Agenda

- Introductions
- Project Background
- Conceptual Alternatives
- Community Feedback
- Where We Landed



Project Background / Goals

- Streetscape Background
- Configuration Changes
- Placemaking
 - Park extension of the median on Cadillac Square
 - International port of entry
 - Close proximity to Downtown, Greektown and Randolph Plaza

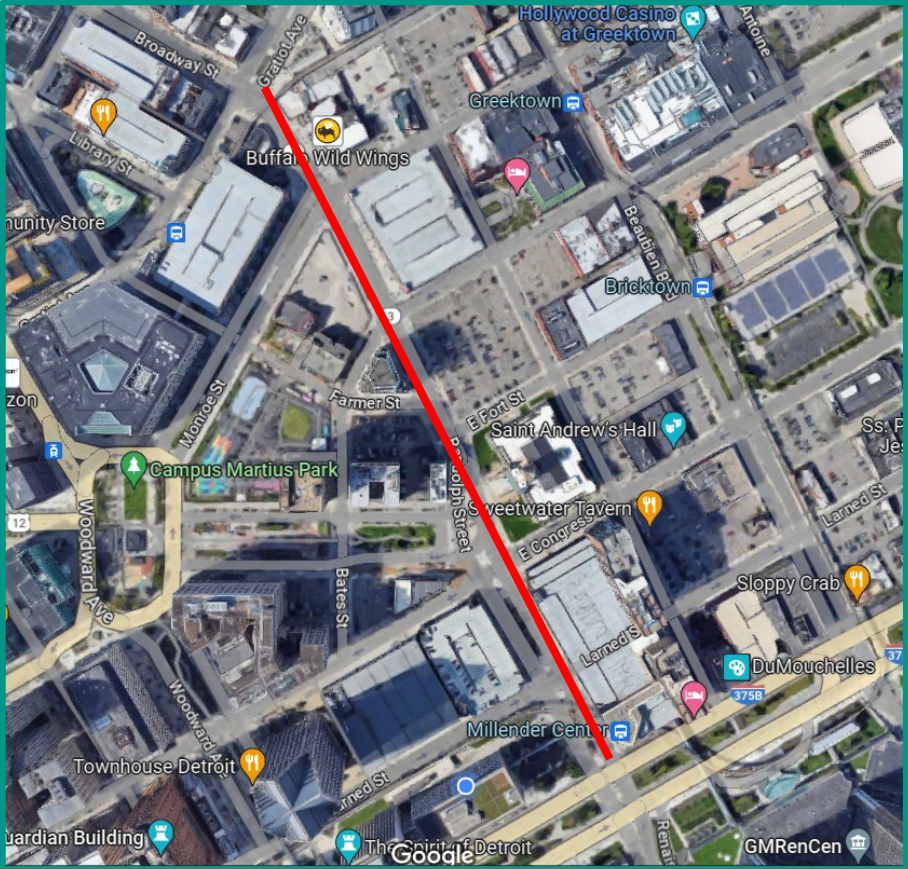


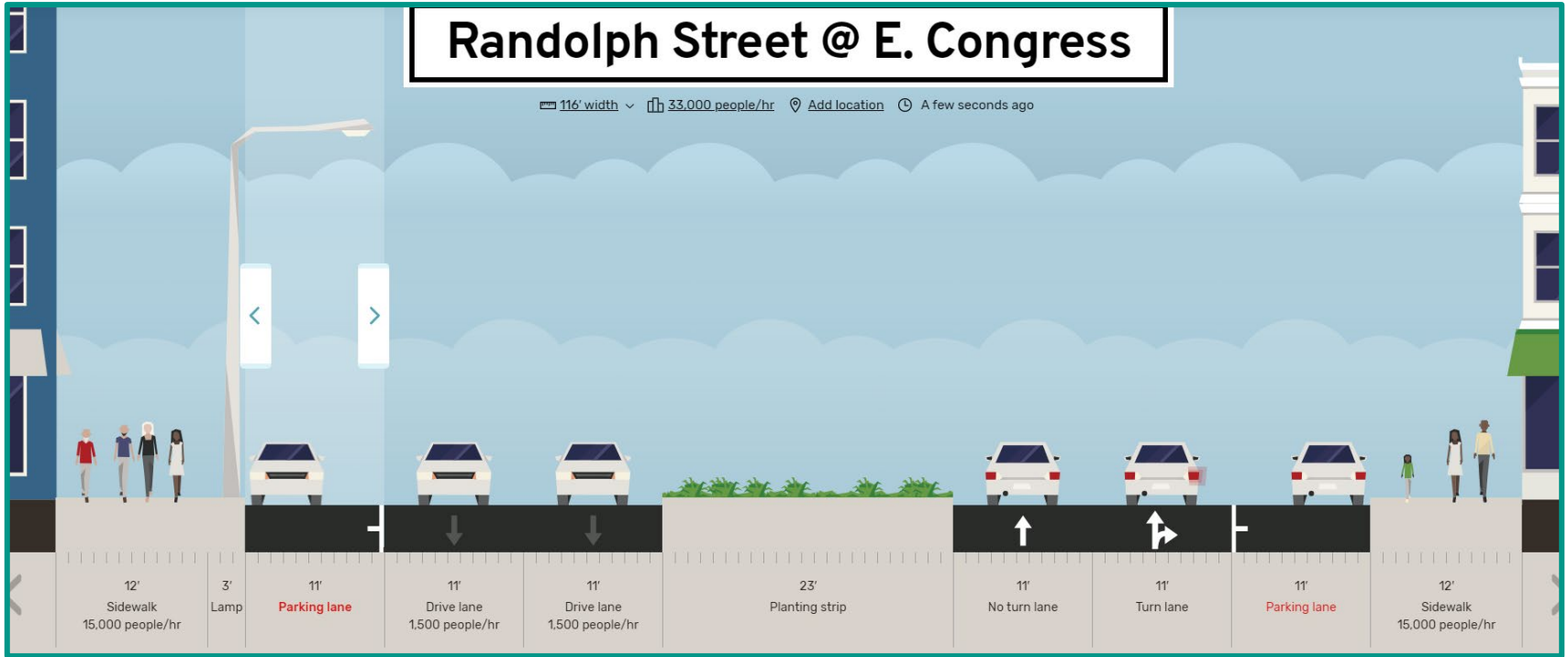
Project Scope

- The streetscape includes:
 - Lighting
 - Sidewalk improvements
 - Traffic calming
 - Utility work
 - Landscaping
 - Signage
 - Pavement markings
 - Site furnishings



Randolph Corridor Gratiot to E Jefferson

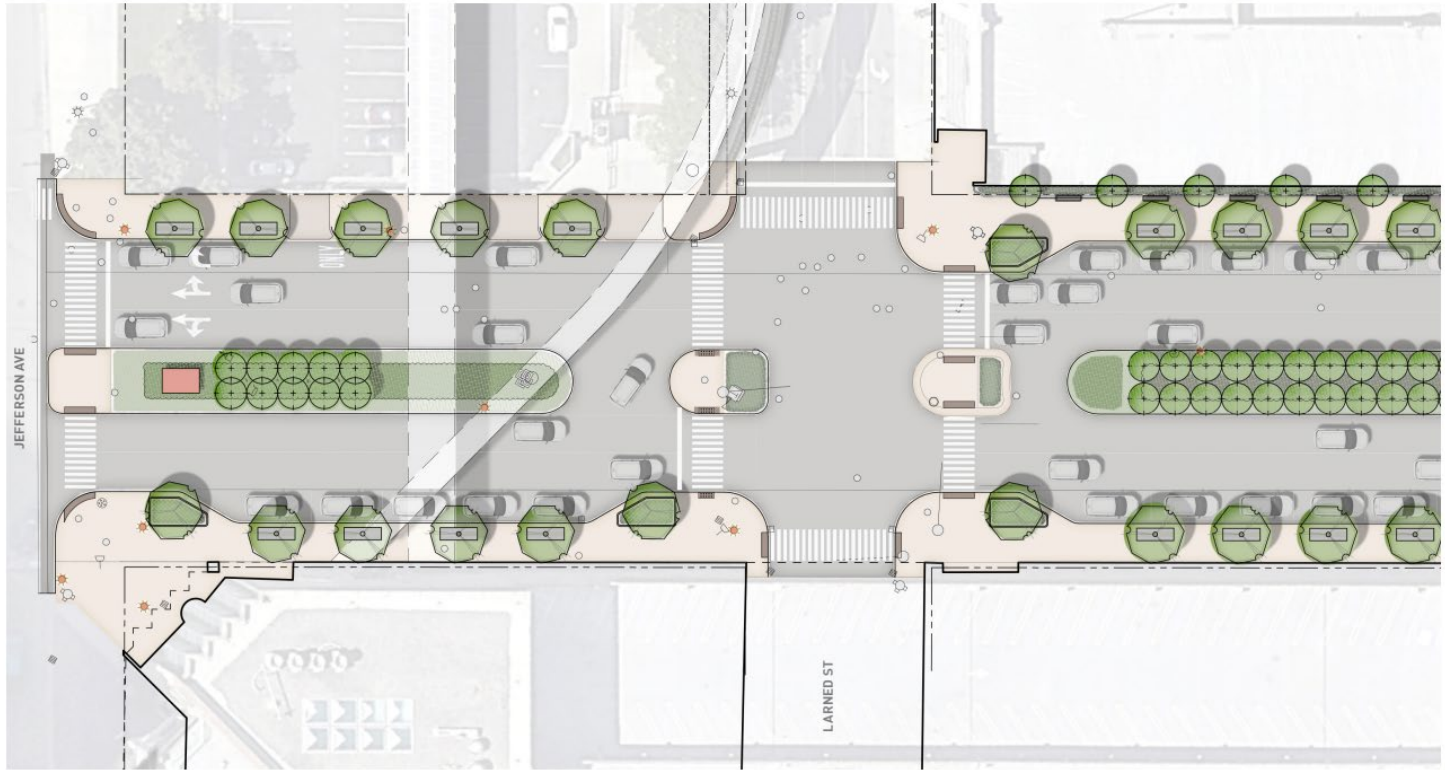


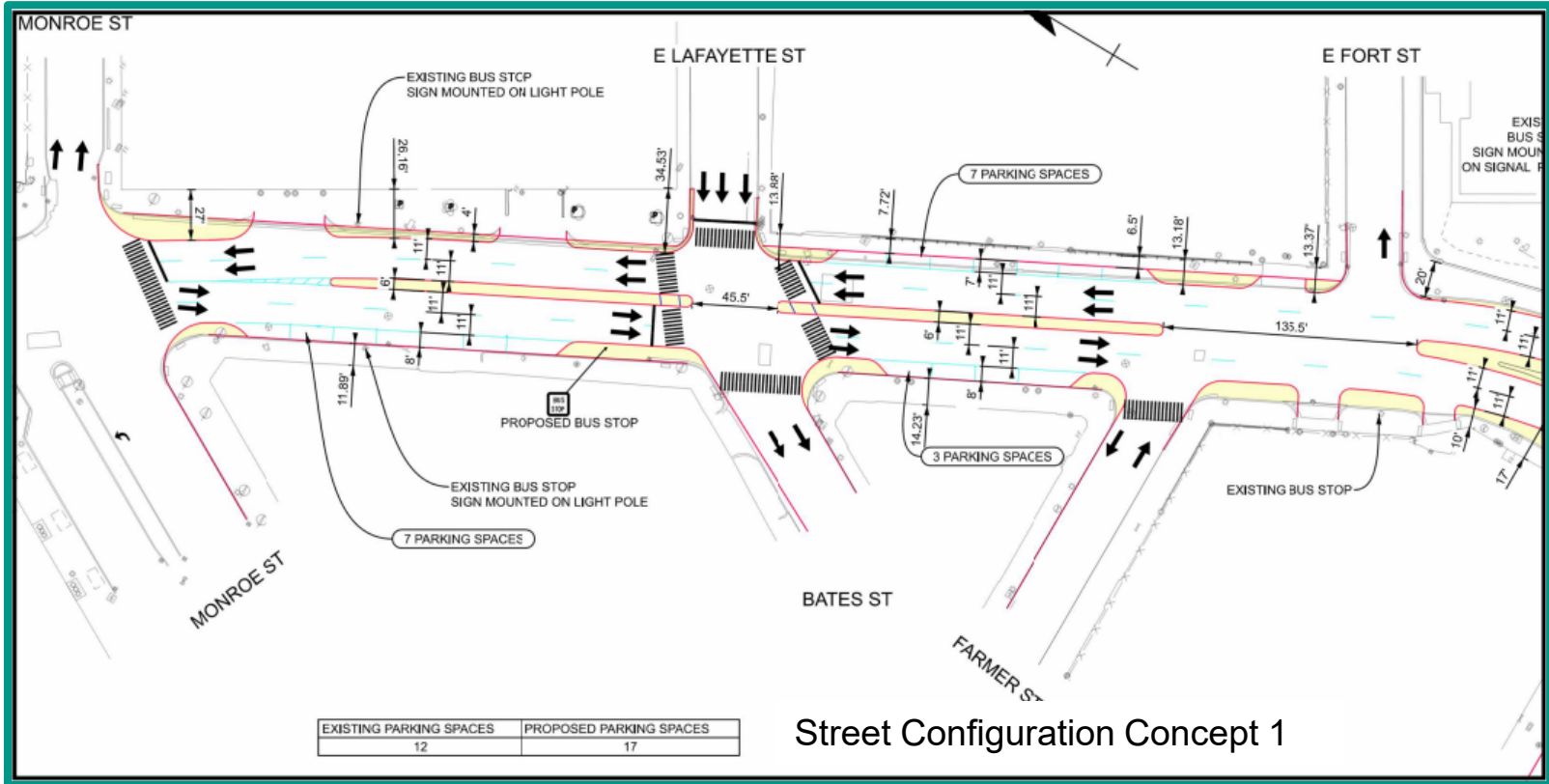


Current Street Configuration



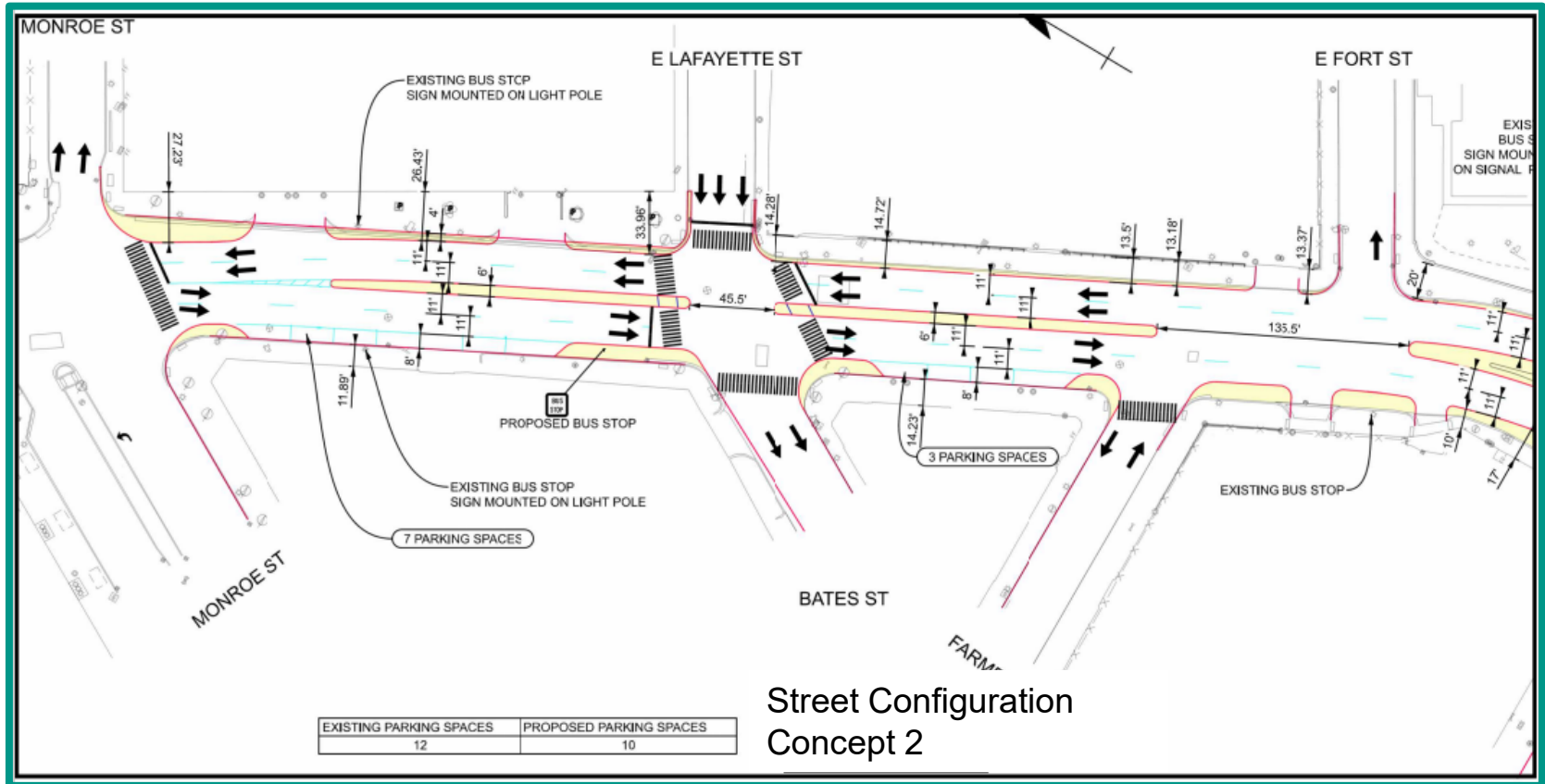
PLAN ENLARGEMENT JEFFERSON TO LARNED





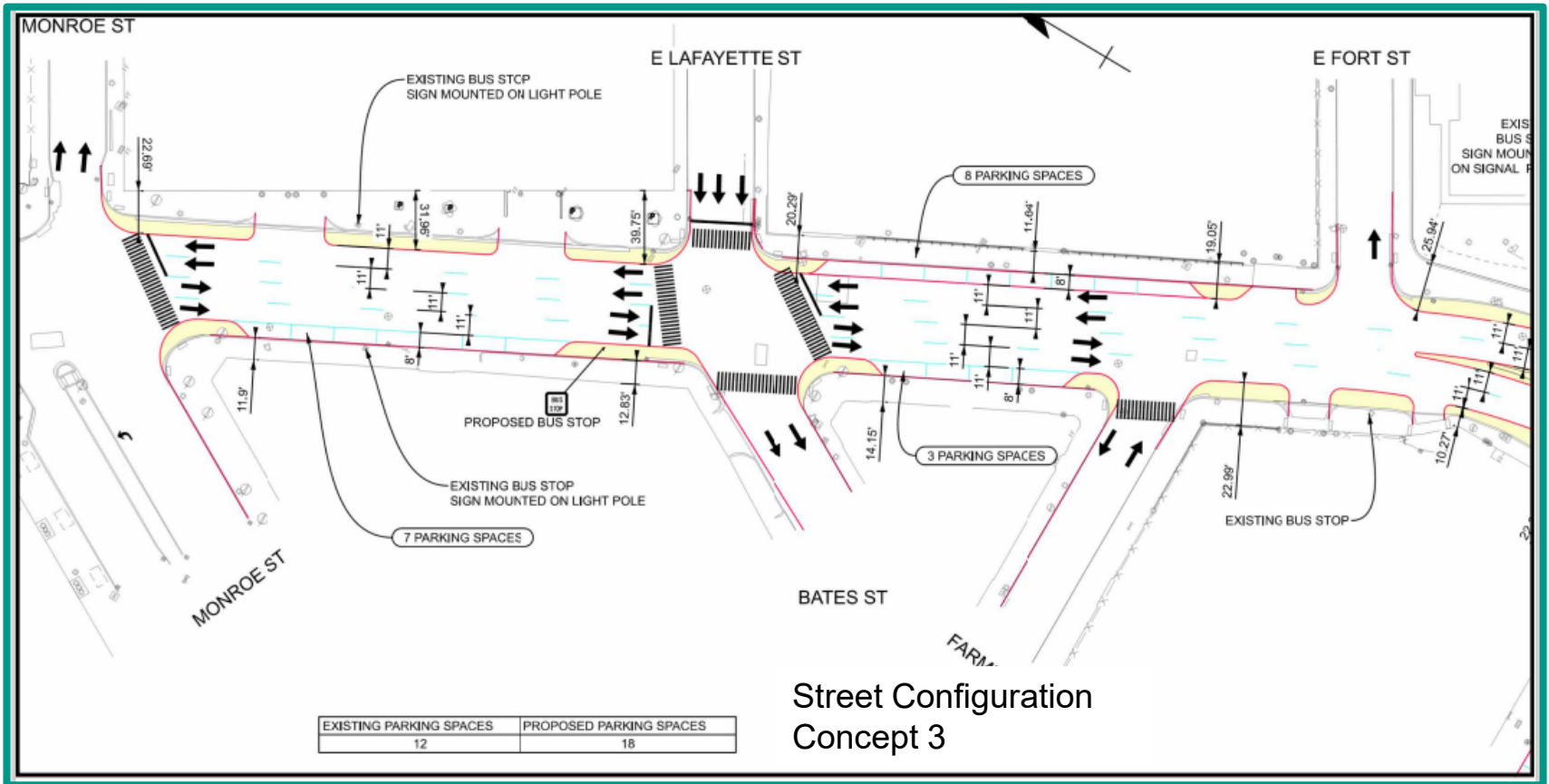
Randolph - Monroe to E Fort





Randolph - Monroe to E Fort





Randolph - Monroe to E Fort



Where We Landed



Randolph Streetscape Concept 2



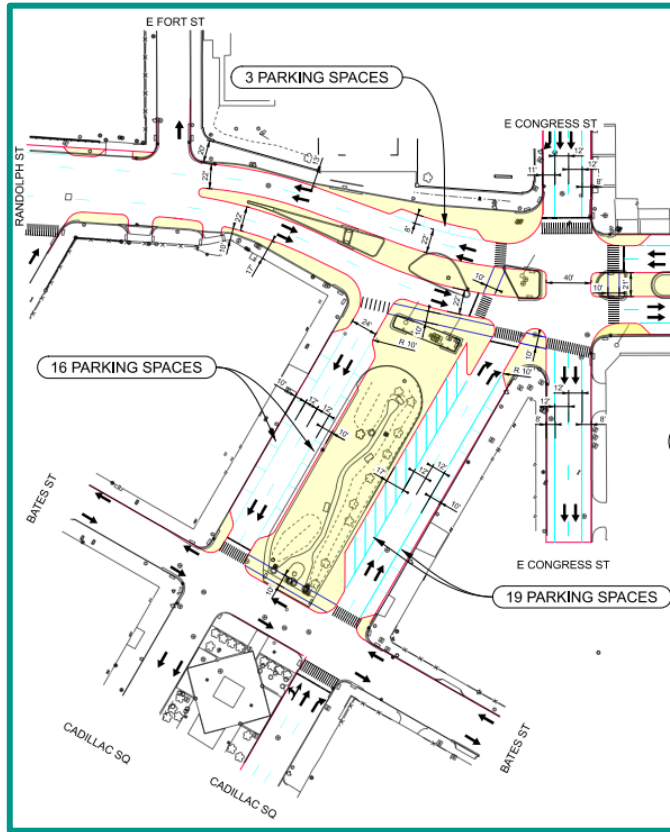
PLAN ENLARGEMENT

Fort To Lafayette



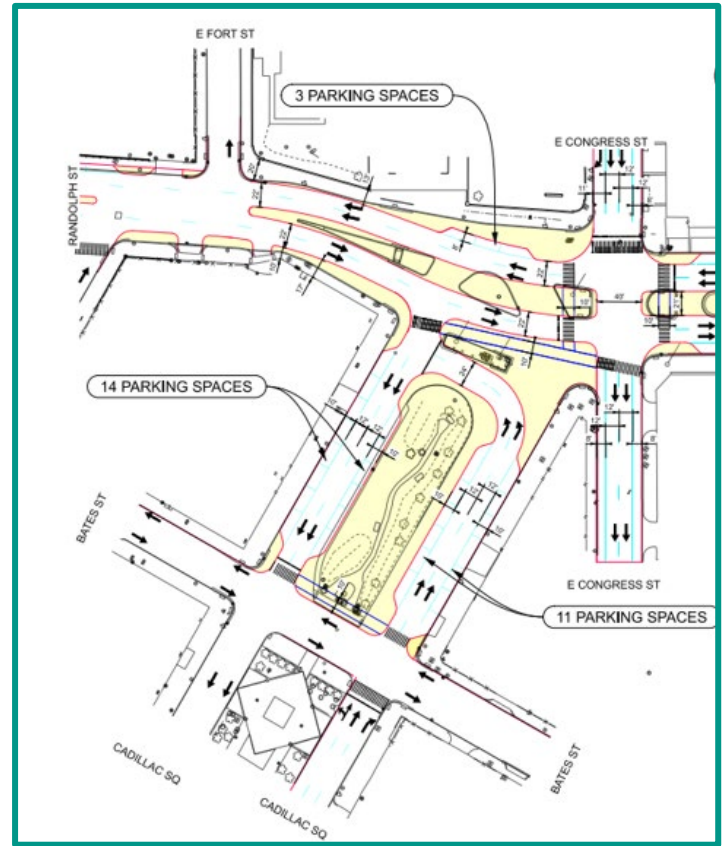
PLAN ENLARGEMENT
LAFAYETTE TO GRATIOT





Cadillac Concept 1

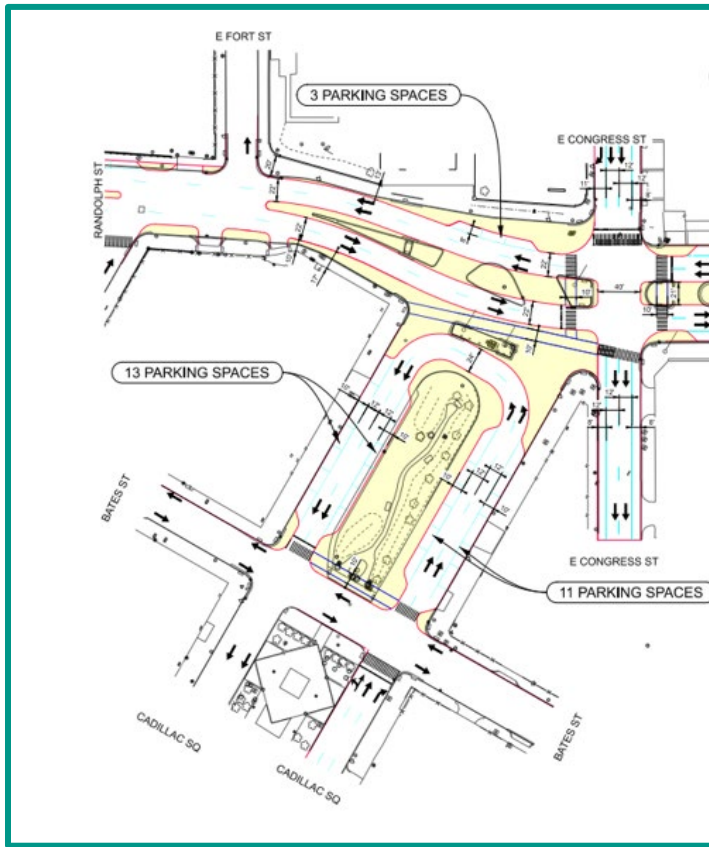
Proposed Parking Spaces 35



Cadillac Concept 2

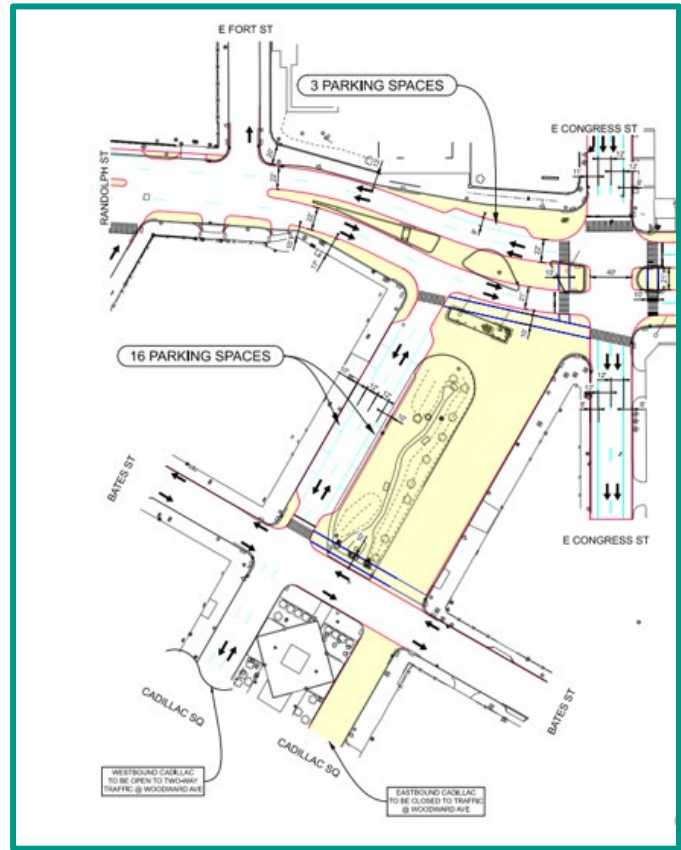
Proposed Parking Spaces 25





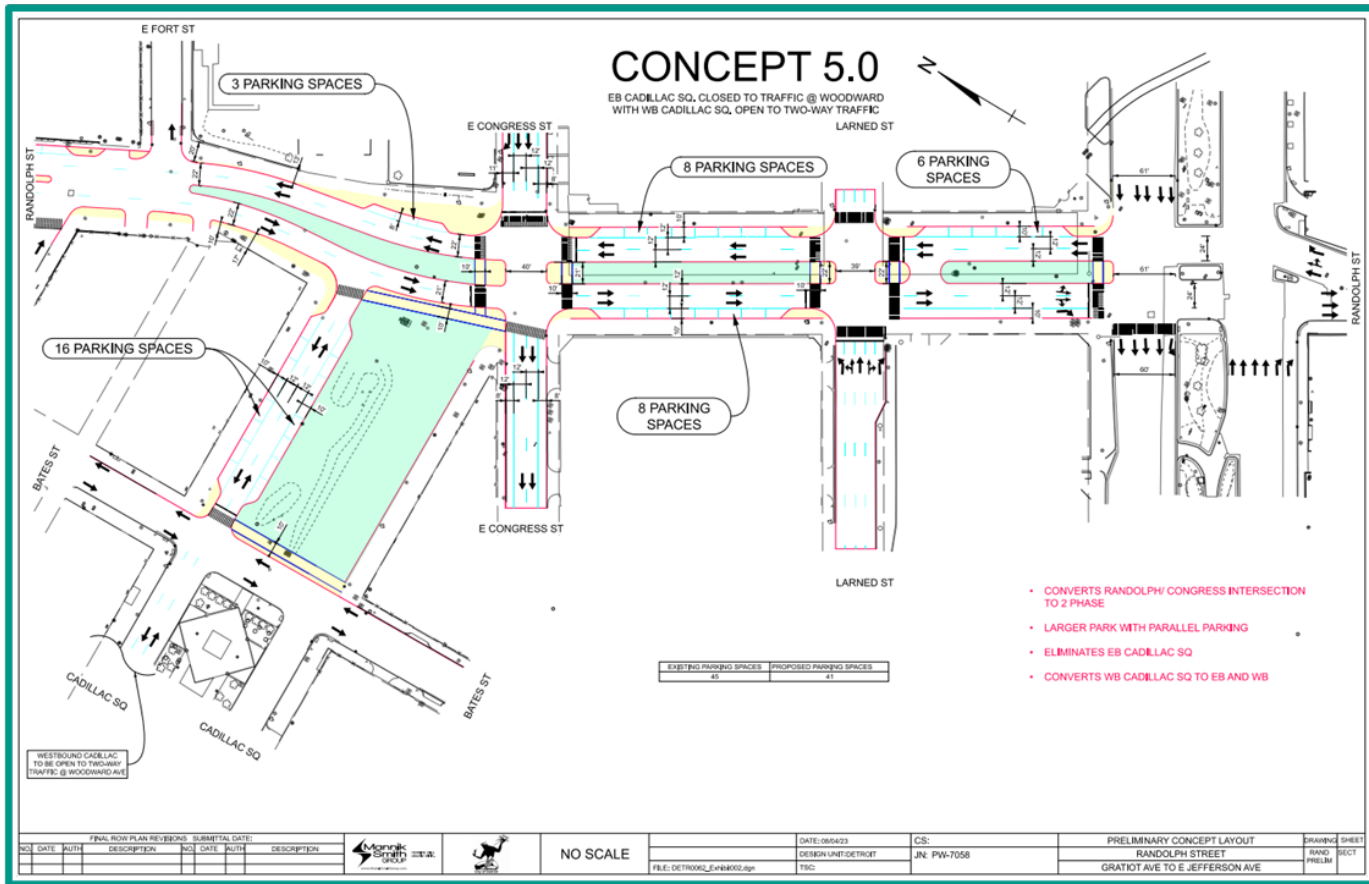
Cadillac Concept 3

Proposed Parking Spaces 24



Cadillac Concept 4

Proposed Parking Spaces 16



Park Concept



Randolph (Jefferson Ave to Fort Street)



Current Plaza Design



Next Steps

- The COO update
- Construction will begin January of 2025
 - Foundations and preliminary work
- Spring 2025 seasonal construction
 - Randolph and Cad. Square to be done simultaneously.
 - Lanes of traffic in either direction will be maintained at all times
 - Coordination will continue with businesses through to completion
- Fall 2025 completion



Let's connect!

Jay Biernat,

Project Manager , Complete Streets

Streetscape Program

biernatj@detroitmi.gov



TAKE PART
Opportunity Rising

