

Brightmoor

AREA FRAMEWORK PLAN



Streets Meeting

Welcome!

Biza Howell Park

Stoepel
Park No. 1

Welcome + Introductions

Thank you for attending this meeting!

Our MC today:

Dave Walker (Planning and Development)

Introducing:

Jay Biernat (Department of Public Works)

Erin McGarger (Department of Public Works)

Today's Agenda

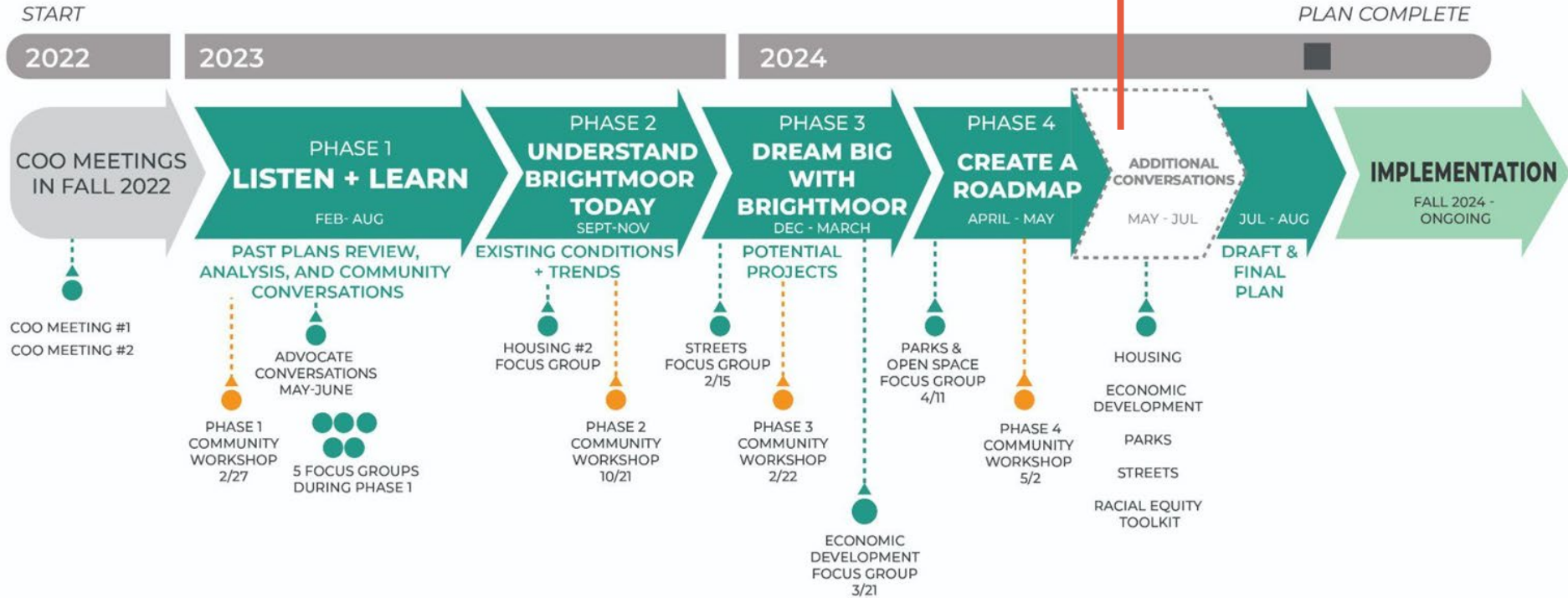
(6 - 8 pm)

- **Introductions** - 5 min
 - **What We Heard (Streets)** - 5 min
 - **Priority Recommendations** - 10min
 - **Slow Streets Network**- 5 min
 - **Priority Recommendations (Choices)** – 5 min
 - **Fenkell Corridor Improvements**- 10min
 - **Additional Improvements (Choices)** – 5 min
 - **Priority Recommendations (Choices)** – 5 min
 - **Additional Priorities)** – 5 min
- Next Steps**– 5 min

Schedule Recap

Your feedback today will inform plan recommendations.

We are here





DRAFT RECOMMENDATIONS

Streets & Mobility

What We Heard from You!

Cars speeding by can make walking feel unsafe

Repair the County's bridge on Fenkell Avenue

Wildlife, stray dogs and empty homes create unsafe walking conditions

Pot holes along Eliza Howell Park entry road

Lack of lighting along neighborhood and major roads

Speeding traffic makes it hard to walk to school.

What We Heard from You!

You also shared that safe connections should be prioritized, including...

- **Bus stops** and areas where kids wait for and are dropped off by the school bus.
- Routes **older adults** tend to take and routes to access food and other community services (grocery stores, doctors appointments, etc.)
- **Outer Drive** and neighborhood park connections.

Priority Recommendations

Traffic calming and new sidewalks would make it easier and safer to walk and roll in Brightmoor.

Mobility Strategies



SPEED HUMPS AND CUSHIONS

Some streets already have speed humps installed, and more are needed.

Recommendation: consider speed cushions in locations missing sidewalks, as they allow for wheelchair access if ADA accessible sidewalks are not available.



CURB EXTENSIONS

Curb extensions slow down turning vehicles at intersections and make crosswalks shorter and safer. Curb extensions can be constructed out of many materials, ranging from paint to vertical barriers like planters or posts.



NEW CROSSWALKS

High visibility striping, colorful crosswalks, and other crosswalk enhancements can be installed to make new places for people walking to safely cross. In Brightmoor, new crossings near schools may be helpful to create safe routes to/from school (see next page).



SIDEWALK IMPROVEMENTS

Some key areas will need sidewalk improvements and new pedestrian paths. These correspond with the Designated Walking Routes mapped on the next page, and generally match up with the routes that leads to parks and schools.

Priority Recommendations

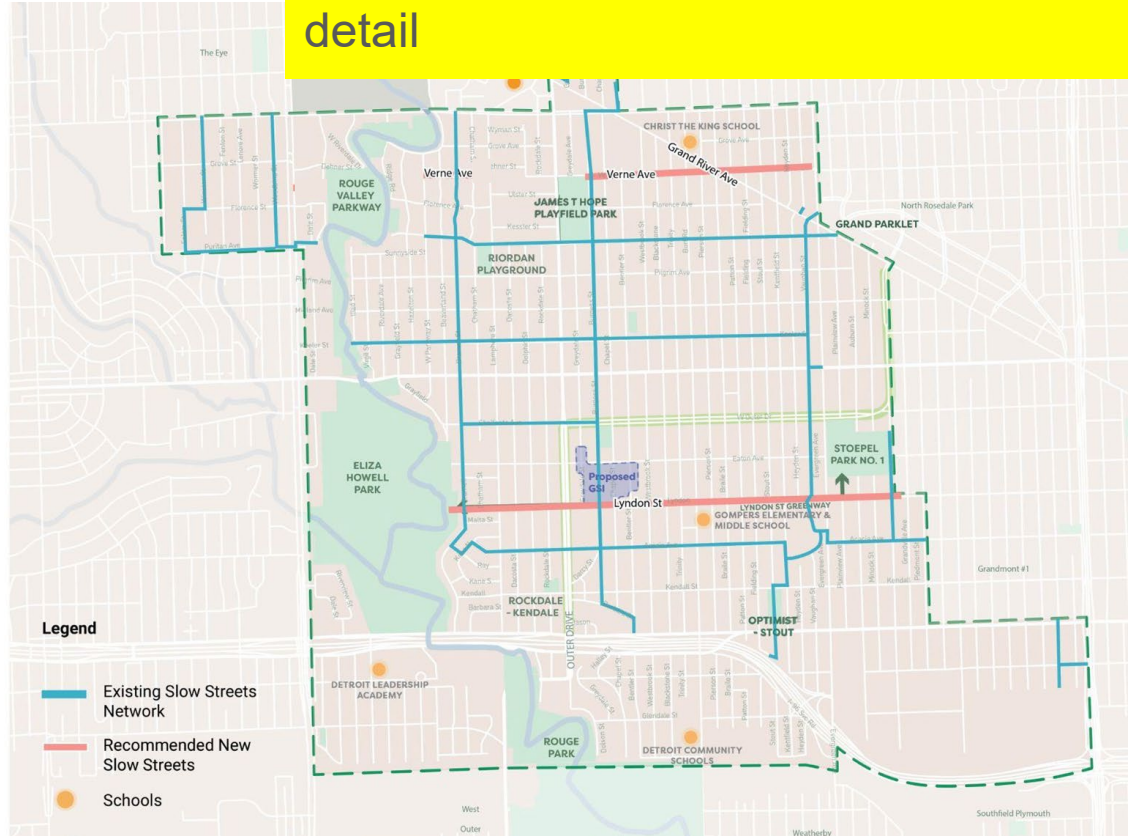
Expand the slow streets network to include streets near schools.

New slow streets:

- Lyndon
- Verne

Do you have any feedback on designating these two streets as Slow Streets?

Suggest DPW add a slide explaining the Slow Streets program in more detail



Slow Streets Network

The Slow Streets Network is a network of local streets that helps Detroiters get around safely for short trips in their neighborhoods.

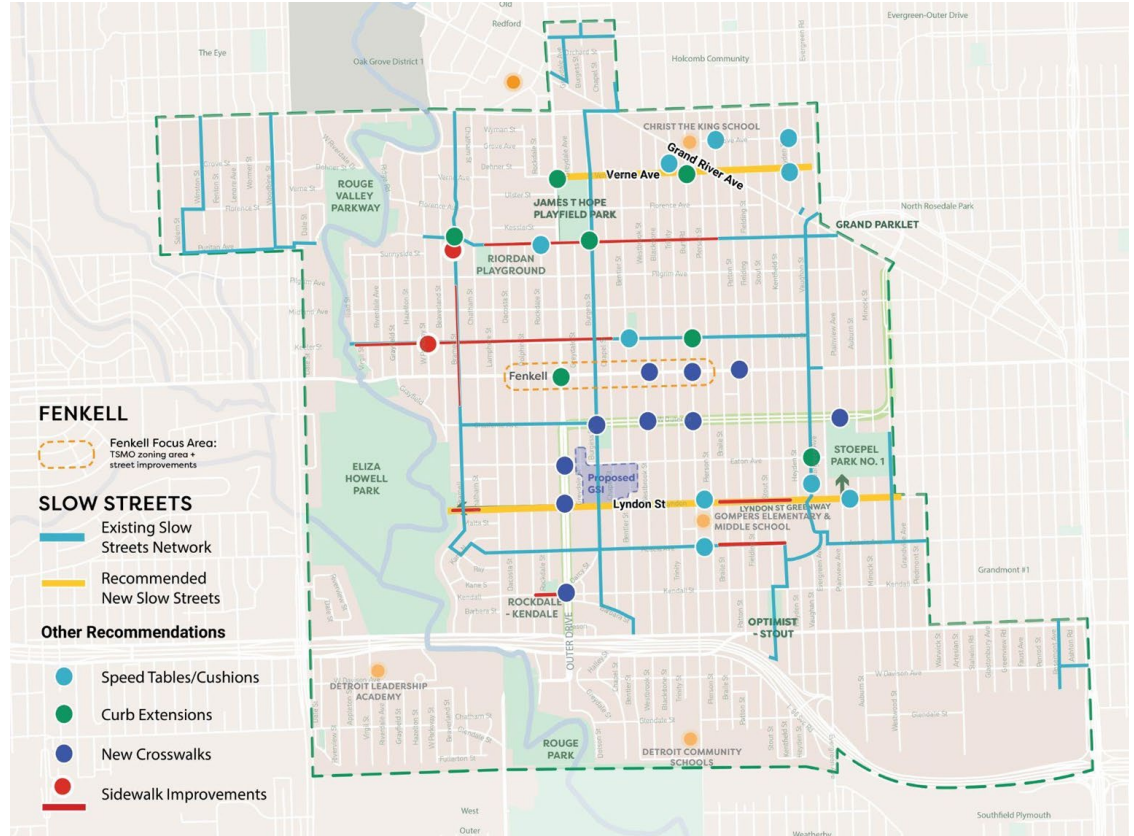
- The Slow Streets Network has potential to be updated as part of City of Detroit's upcoming **Safe Streets for All (SS4A) Federal grant award**. Updates are targeted to take place in 2025.
- The Slow Streets program currently is not funded City-wide. However, **priority areas** can be identified for improvements, so that these improvements can be made when funding opportunities arise.

Priority Recommendations:

Implement sidewalk and traffic calming measures to improve pedestrian safety.

Any feedback on the proposed recommendations?

Which 3 locations would you prioritize for improvements?



Priority Recommendations: IMPROVEMENTS ALONG FENKELL



Do you have any feedback on these proposed improvements to Fenkell Avenue?

Related Strategies

1 Improve/Fix Sidewalks

2 Fix Potholes / Improve Road Surface Quality

3 Stray Dogs Collaboration

Do you have any feedback on these additional strategies?

Top Streets & Sidewalk Priorities

Of all the mobility recommendations shared today,
which is your #1 priority?

Where in the neighborhood is it needed most?

1

Sidewalk + slow street improvements for pedestrian safety

2

Fenkell Avenue Improvements (Street, Sidewalk, Branding, and Placemaking)

3

Fix Potholes / Improve Road Surface Quality

4

Stray Dogs Collaboration

5

Other?

Next Steps

Next Steps + Upcoming Meetings

Today's materials will be uploaded to the project website **next week**.

PDD to confirm website updates timing.

**Project
Website**



www.detroitmi.gov/brightmoor

**Phase 4
Survey**



<https://tinyurl.com/Phase4Survey>



BRIGHTMOOR FRAMEWORK PLAN

COMMUNITY MEETINGS

**THURS
JUN 20TH**

Housing Priorities
(Housing and Revitalization Department)

**THURS.
JUL 11TH**

Street Calming Priorities
(Department of Public Works)

**THURS.
JUL 25TH**

Parks and Open Space Priorities
(Parks & Rec Division, General Services Department)

**THURS.
AUG 8TH**

Economic Development along Fenkell
(DEGC, Neighborhood & Economic Development Team)

**DATE
TBD**

Equity Tools for Implementation
(Civil Rights, Inclusion & Opportunity Department)

FROM 6-8PM @ CROWELL COMMUNITY CENTER

With advance notice of seven calendar days, the City of Detroit will provide interpreter services at public meetings, including language translation and signage for the hearing impaired. Please contact the Planning and Development Department at (313) 224-1339 to schedule these services.

Thank You