



OPTIONS BY DISTRICT



District 5

A map of a city area showing proposed changes to District 5. The map features a grid of streets with various names such as Wyoming St, W Dawson, Rose Parks Blvd, Oakland St, Woodward Ave, 2nd Ave, Erush St, Palmer St, Forest St, Mack Ave, E Vernor Hwy, E Lafayette St, E Larned St, E Jefferson Ave, Warren Ave, Burs St, Penns St, Huribut St, French Rd, Knodell St, Van Dyke St, Van Dyke Ave, Saint Jean St, Fairview St, Saint Clair St, Kercheval St, Riverbank Rd, and The Strand St. A large central area is shaded in light blue, representing areas to be newly added. A smaller area on the right side is shaded in red, representing portions of the current district to be eliminated. A text box in the center of the blue area contains the text "Proposed New Dist. 5".

**Proposed
New Dist. 5**

DISTRICT 5

Current population – 86,375
Population within new
proposed boundary – 90,709

-  Portions of the current District that are proposed to be **eliminated**
-  Areas proposed to be newly **added** to the District



OPTION ONE

DISTRICT 5

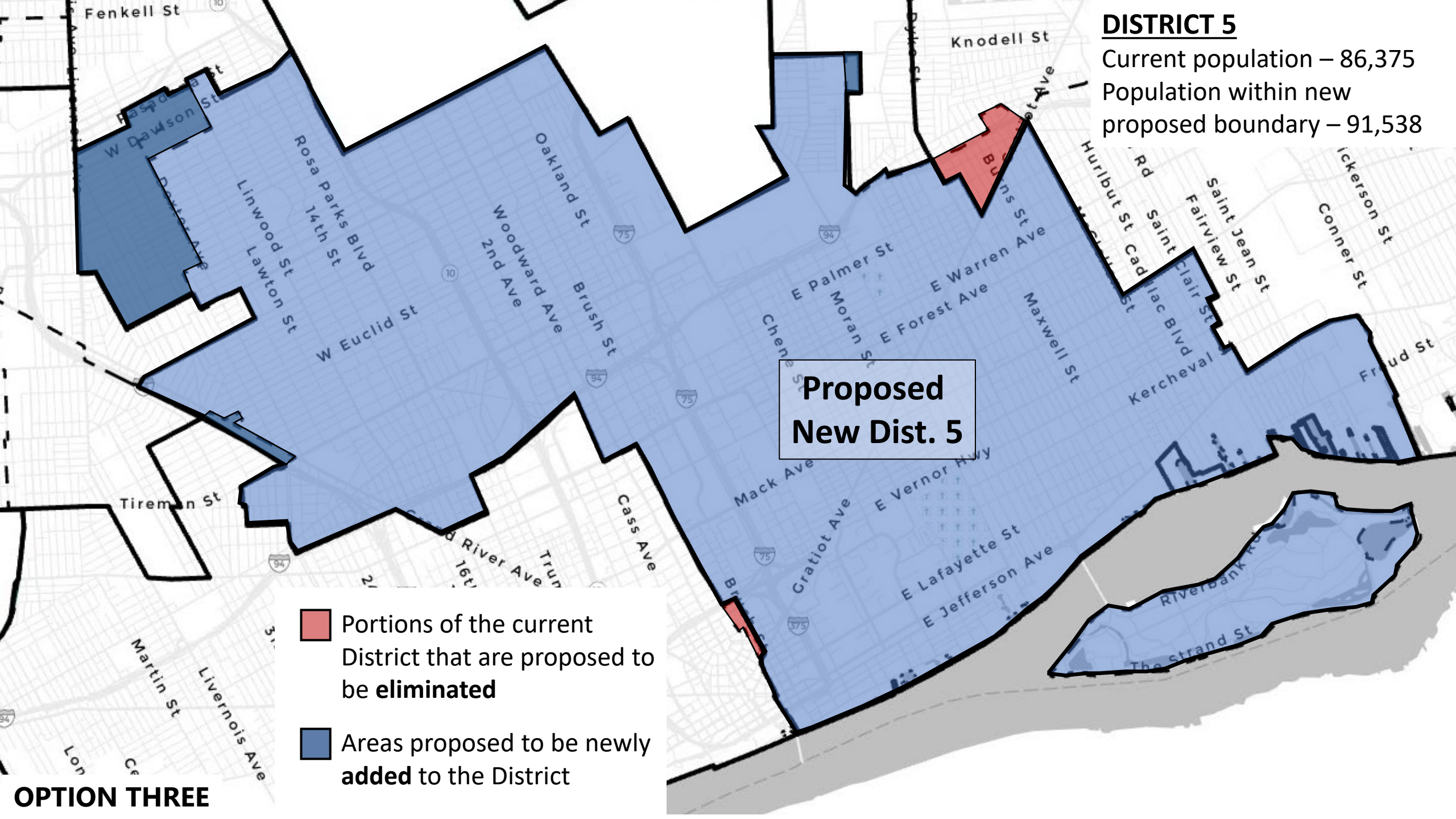
Current population – 86,375

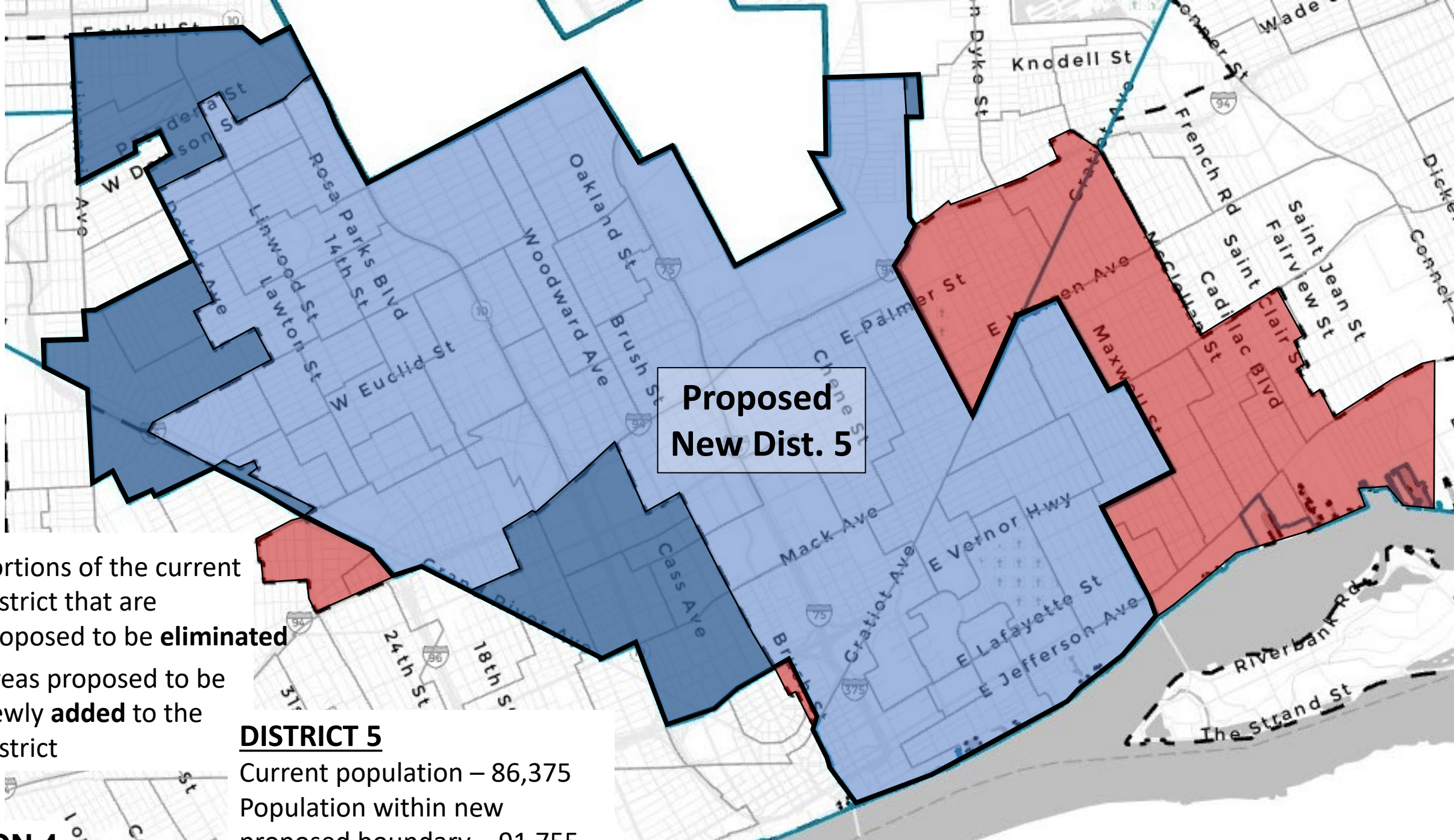
Population within new proposed boundary – 91,538

**Proposed
New Dist. 5**

-  Portions of the current District that are proposed to be **eliminated**
-  Areas proposed to be newly **added** to the District

OPTION THREE





**Proposed
New Dist. 5**

Portions of the current District that are proposed to be **eliminated**

Areas proposed to be newly **added** to the District

DISTRICT 5
 Current population – 86,375
 Population within new proposed boundary – 91,755

OPTION 4

