



Detroit's Slow Street Network

Proposed



What is a 'slow street'?

A slow street is a residential street with some form of traffic calming, such as speed cushions and signage.



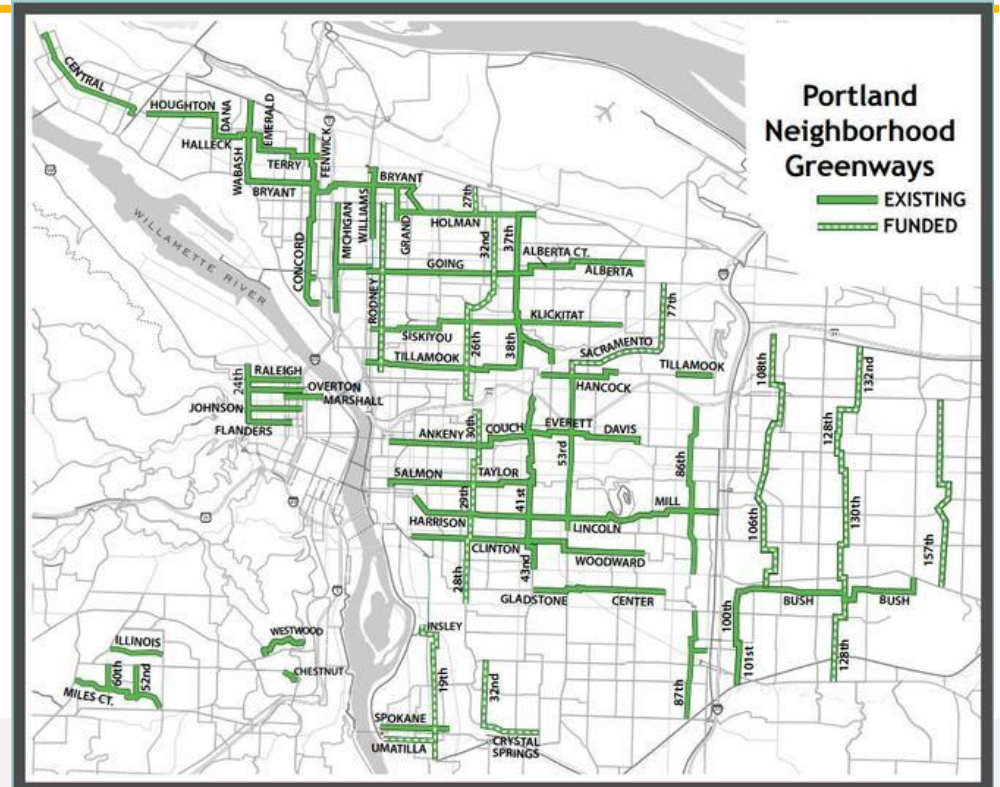
Progress on creating 'slow streets'

In an effort to make Detroit's residential streets safer the City of Detroit will have installed over 6,000 speed cushions by the end of 2021.



What is a 'slow street network'?

The City wants to go a step further and connect these slower, residential streets to create a network of safe streets for walking, biking, and getting around your neighborhood. These will connect residents to parks, schools, rec. centers, shops, and more.



Lots of cities have created slow streets networks



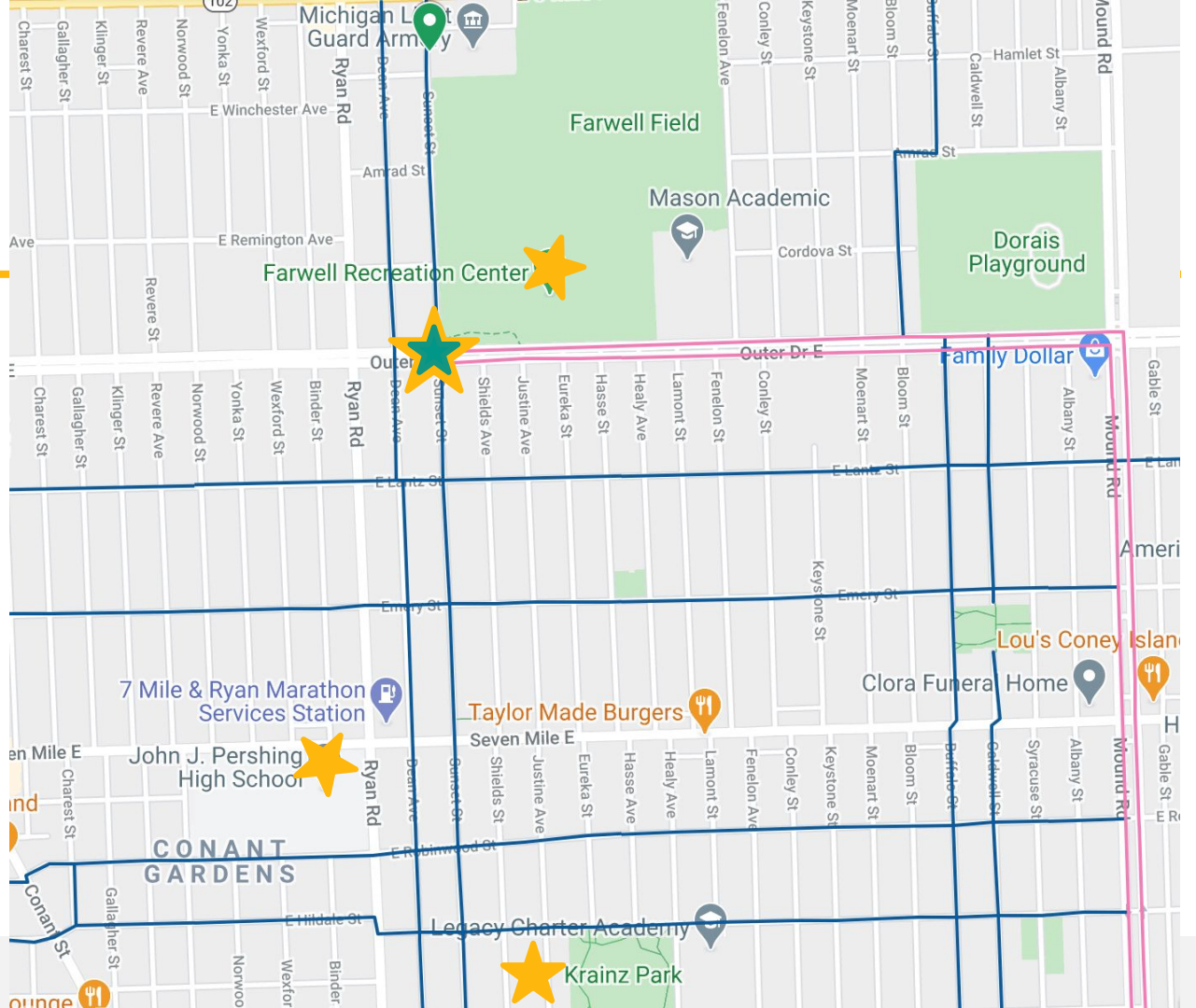
Oakland



Pittsburgh



Example



Example Signage



SLOW STREET

 **CITY OF DETROIT**

← Farwell Rec Center
0.1 MI 1 MIN.

↑ Krainz Park
1.0 MI 5 MIN.

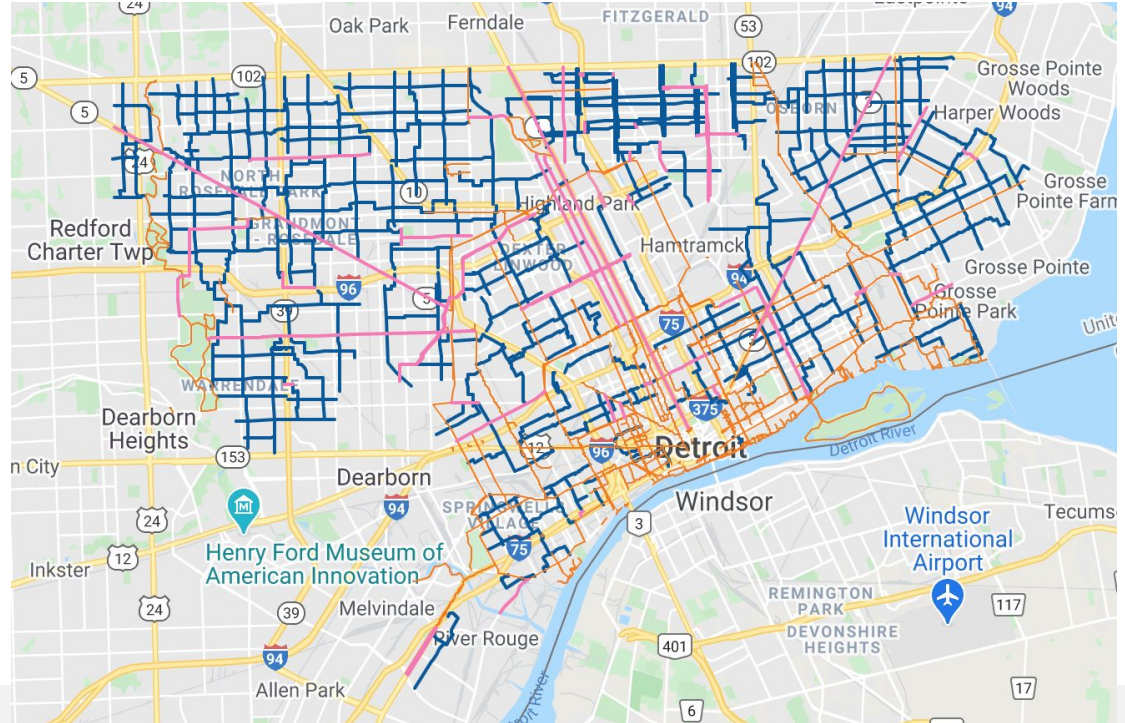
↑ Pershing High School
0.8 MI 4 MIN.



Draft Slow Street Network

**What do
you think?**

[Link to draft map](#)



THANKS!

Learn more at:

detroitmi.gov/streetsforpeople

Facebook - Detroit Dpt of Public Works
Instagram @detroit_dpw

Text **313-509-1559** to receive updates

Contact: Erika Linenfelser -
streetsforpeople@detroitmi.gov

